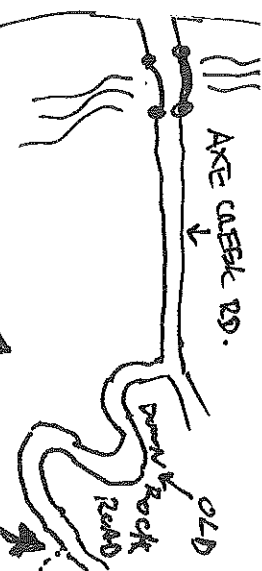


AKE CREEK RD.



FINISH

Swoopy, Fast!
+ Flurry with
short Pump
sections in
Big Timber



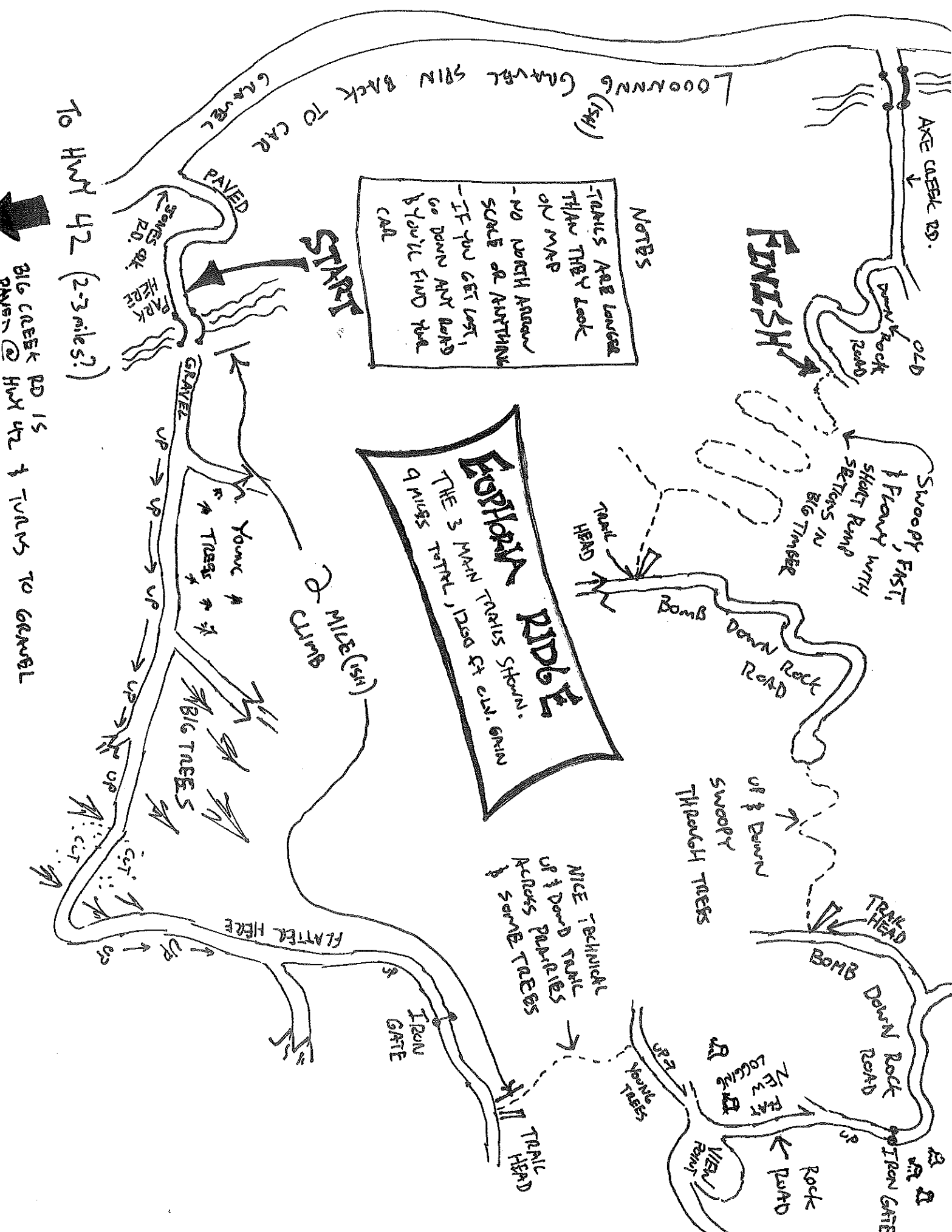
NOTES

TUNICS ARE LOOSER
THAN THEY LOOK
ON MAP
- NO NORTH ARROW
SCALE OR ANYTHING
- IF YOU GET LOST,
GO DOWN ANY ROAD
BY YOU WILL FIND THE
CALL

ESPIRITA RIDGE
THE 3 MAIN TUNICS STATIONS
IDEAS & CLIMBING
4 MILES

2 MILE (50%)
CLIMB

NICE TECHNIQUE
UP + DOWN ROUTE
ACROSS PAPERIES
+ SOME TUNICS




LOOKING (50%)
GRAVEL SPIN BACK TO CAR

STREET

PAVED
GRAVEL
SONGS OK
HERE

TO HWY 42 (2-3 miles?)

BIG CREEK RD IS
PAVED @ HWY 42 + TURNS TO GRAVEL



YOUNG
TREES
BIG TREES
FLATTER HERE

IRON GATE

TRAIL HEAD

NEW LOCALS
VIEW POINT

Rock
PAVED

IRON GATE