



2015 Bandon Cranberry Century

Distance: 100.26 mi

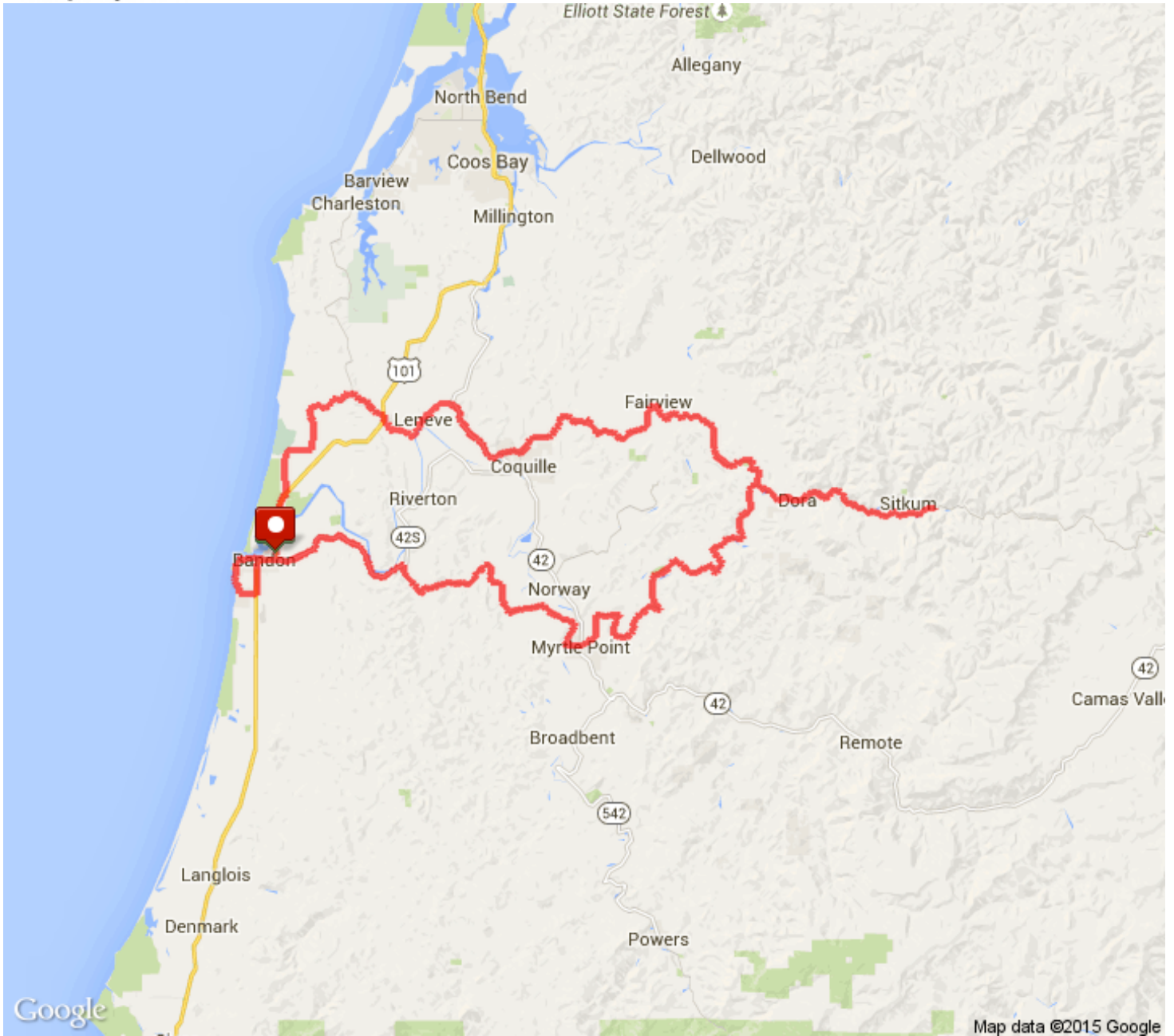
Elevation: 6,500.98 ft (Max: 740.78 ft)

Sunday, September 13, 2015,

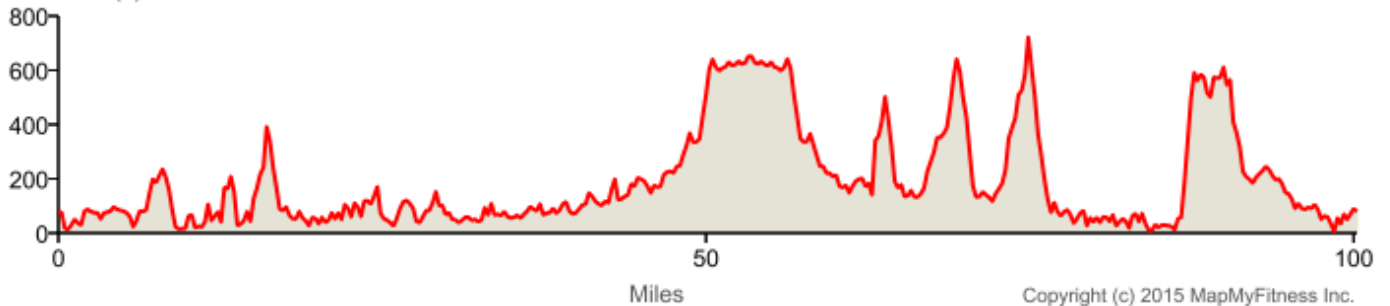
7:00am Start @ Bandon Shopping

Center








mapmyride











































ELEVATION (ft)






















Copyright (c) 2015 MapMyFitness Inc.

 Head southeast on 1st St SE toward 2nd St SE	0 mi (+0.02 mi)
 Turn right onto 2nd St SE	0.02 mi (+0.52 mi)
 Turn right onto Fillmore Ave SE	0.55 mi (+0.05 mi)
 Turn left onto 1st St SE	0.6 mi (+0.51 mi)
 Continue onto Edison Ave SW	1.11 mi (+0.04 mi)
 Turn right onto Jetty Rd SW	1.14 mi (+0.47 mi)
 Turn left onto 5th St SW	1.62 mi (+0.06 mi)
 Turn left onto Madison Ave SW	1.68 mi (+0.09 mi)
 This segment has no directions.	1.77 mi (+0.1 mi)
 Head west on 7th St SW toward Beach Loop Dr	1.87 mi (+0.12 mi)
 Continue onto Beach Loop Dr	1.99 mi (+1.39 mi)
 Head east on Seabird Dr/Seabird Ln SW toward Lincoln Ave Continue to follow Seabird Dr	3.38 mi (+0.78 mi)
 Head north on US-101 N/Oregon Coast Hwy	4.16 mi (+1.34 mi)
 Head northeast on US-101 N toward Chicago Ave SE Destination will be on the left	5.5 mi (+0.86 mi)
 Head southwest on 2nd St SE Walk your bicycle	6.36 mi (+0.01 mi)
 Turn left onto OR-42S E/Coquille-Bandon Hwy Destination will be on the left	6.37 mi (+6.23 mi)
 Head east on OR-42S E/Coquille-Bandon Hwy toward Lampa Ln/Myrtle Point-Lampa Mountain Rd Destination will be on the left	12.6 mi (+0.94 mi)
 Head northeast on OR-42S E/Coquille-Bandon Hwy toward Lampa Ln/Myrtle Point-Lampa Mountain Rd	13.54 mi (+0.08 mi)
 Turn right onto Lampa Ln/Myrtle Point-Lampa Mountain Rd Destination will be on the left	13.62 mi (+1.6 mi)
 Head east on Lampa Ln/Myrtle Point-Lampa Mountain Rd Continue to follow Lampa Ln	15.22 mi (+3.59 mi)
Slight right onto Fishtrap Rd Destination will be on the left	18.82 mi (+0.19 mi)

		
	Head northeast on Fishtrap Rd toward Lampa Ln	19.01 mi (+0.06 mi)
	Turn right onto Lampa Ln	19.07 mi (+2.6 mi)
	Continue onto Myrtle Point-Lampa Rd Destination will be on the left	21.68 mi (+0.07 mi)
	Head east on Myrtle Point-Lampa Rd toward Hall Creek Rd/Hall Creek Ln	21.75 mi (+0.44 mi)
	Continue onto Lampa Ln	22.19 mi (+3.64 mi)
	Head south on Lampa Ln toward Old Broad Bent Rd	25.83 mi (+0.36 mi)
	Turn left onto 1st St/Ash St Continue to follow Ash St	26.2 mi (+0.74 mi)
	Continue onto Myrtle Point-Cooper Bridge Rd/Sitkum Ln Destination will be on the left	26.94 mi (+2.42 mi)
	Head south on Myrtle Point-Cooper Bridge Rd/Sitkum Ln Continue to follow Sitkum Ln	29.36 mi (+3.74 mi)
	Head southeast on Sitkum Ln toward Brady Rd Destination will be on the right	33.11 mi (+2.81 mi)
	Head east on Sitkum Ln toward Myrtle Point-Sitkum Rd Destination will be on the right	35.93 mi (+3.57 mi)
	Head north on Sitkum Ln toward Yankee Run Rd Destination will be on the left	39.49 mi (+1.54 mi)
	Head northeast on Sitkum Ln Destination will be on the left	41.04 mi (+2.59 mi)
	Head northeast on Sitkum Ln toward Coos Bay Wagon Rd/Lone Pine-Dora Rd Destination will be on the left	43.63 mi (+2.95 mi)
	Head northeast on Coos Bay Wagon Rd/Sitkum Ln toward G P Reload Rd Destination will be on the left	46.58 mi (+2.65 mi)
	Head southeast on Coos Bay Wagon Rd/Sitkum Ln Continue to follow Coos Bay Wagon Rd	49.23 mi (+2.84 mi)
	Turn right onto Coos Bay Wagon Rd/Sitkum-County Line Rd Continue to follow Coos Bay Wagon Rd Destination will be on the right	52.07 mi (+1.33 mi)
	Head west on Coos Bay Wagon Rd/Sitkum Ln toward Brummit Creek Rd Continue to follow Coos Bay Wagon Rd	53.4 mi (+1.33 mi)
	Turn left onto Coos Bay Wagon Rd/Sitkum Ln Continue to follow Coos Bay Wagon Rd	54.73 mi (+8.09 mi)
	Turn right onto Coos Bay Wagon Rd/Lone Pine-Dora Rd	62.82 mi (+1.55 mi)

 Head northwest on Coos Bay Wagon Rd/Lone Pine-Dora Rd toward Cherry Creek Rd	64.37 mi (+1.15 mi)
 Head west on Coos Bay Wagon Rd/Lone Pine-Dora Rd toward Lee McKinley Rd Continue to follow Coos Bay Wagon Rd Destination will be on the right	65.51 mi (+1.47 mi)
 Head north on Coos Bay Wagon Rd/Fairview-Middle Creek Rd toward Burnt Mountain Access Rd/Middle Creek Rd Destination will be on the left	66.98 mi (+2.22 mi)
 Head west on Coos Bay Wagon Rd/Fairview-Middle Creek Rd Destination will be on the left	69.2 mi (+1.87 mi)
 Head northwest on Coos Bay Wagon Rd/Fairview-Middle Creek Rd toward Fairview Rd	71.07 mi (+0.01 mi)
 Turn left onto Fairview Rd Destination will be on the right	71.08 mi (+0.44 mi)
 Head south on Fairview Rd toward Cemetery Rd	71.52 mi (+1.08 mi)
 Keep right to stay on Fairview Rd Destination will be on the left	72.6 mi (+0.82 mi)
 Head west on Fairview Rd toward Poe Ln Destination will be on the right	73.43 mi (+3.65 mi)
 Head southwest on Fairview Rd toward Labrador Ln Destination will be on the left	77.08 mi (+2.34 mi)
 Head southwest on Fairview Rd toward N Central Blvd	79.42 mi (+0 mi)
 Turn right onto W Central Blvd	79.43 mi (+1.04 mi)
 Turn right onto OR-42 W/Coos Bay-Roseburg Hwy Destination will be on the left	80.47 mi (+0.02 mi)
 Head west on OR-42 W/Coos Bay-Roseburg Hwy toward N Cedar Point Rd Destination will be on the right	80.49 mi (+3.12 mi)
 Head northwest on OR-42 W/Coos Bay-Roseburg Hwy toward N Bank Ln	83.61 mi (+0.06 mi)
 Turn left onto N Bank Ln	83.67 mi (+1.09 mi)
 Head southwest on N Bank Ln toward Old Railroad Grade Rd	84.76 mi (+1.11 mi)
 Head southwest on N Bank Ln toward E Beaver Hill Rd	85.87 mi (+0.43 mi)
 Head west on E Beaver Hill Rd	86.3 mi (+1.65 mi)
 Head northwest on E Beaver Hill Rd toward US-101 N/Oregon Coast Hwy	87.94 mi (+0.03 mi)
 Turn right onto US-101 N/Oregon Coast Hwy	87.97 mi (+0.34 mi)
 Turn left onto W Beaver Hill Rd	88.31 mi (+1.25 mi)

 Head west on W Beaver Hill Rd toward E Humphreys Rd	89.56 mi (+0.44 mi)
 Turn left onto E Humphreys Rd Destination will be on the right	90 mi (+0.26 mi)
 Head west on E Humphreys Rd	90.27 mi (+1.34 mi)
 Continue onto Whiskey Run Rd	91.6 mi (+0.55 mi)
 Continue onto E Humphreys Rd	92.15 mi (+0.15 mi)
 Head west on E Humphreys Rd toward 7 Devils Rd	92.3 mi (+0.19 mi)
 Turn left onto 7 Devils Rd Destination will be on the left	92.49 mi (+1.88 mi)
 Head south on 7 Devils Rd toward Randolph Rd	94.36 mi (+0.02 mi)
 Turn right onto Randolph Rd Destination will be on the right	94.39 mi (+0.98 mi)
 Head northwest on Randolph Rd toward Round Lake	95.37 mi (+0.03 mi)
 Turn left onto Round Lake Destination will be on the left	95.4 mi (+1.87 mi)
 Head south on Round Lake toward Fahy Rd	97.27 mi (+0.16 mi)
 Continue onto Seven Devils Rd	97.43 mi (+0.03 mi)
 Turn right onto US-101 S/Oregon Coast Hwy	97.45 mi (+0.6 mi)
 Keep left to stay on US-101 S/Oregon Coast Hwy	98.06 mi (+0.54 mi)
 Slight left to stay on US-101 S/Oregon Coast Hwy	98.6 mi (+0.12 mi)
 Head south on US-101 S/Oregon Coast Hwy toward Prosper Junction Rd	98.72 mi (+0.24 mi)
 Head south on US-101 S toward Prosper Junction Rd	98.96 mi (+0.01 mi)
 Turn right at Prosper Junction Rd	98.97 mi (+0.01 mi)
 Turn left onto US-101 S	98.97 mi (+1.25 mi)
 Turn right onto 2nd St NE Destination will be on the left	100.23 mi (+0.03 mi)
 Destination	100.26 mi (+0 mi)